









Map 10: Sewer and Water Town of Hinesburg Legend












-  Public Well
-  Water Pump Station
-  Wastewater Pump Station
-  Water Line
-  Sewer Line
-  Wastewater Treatment Plant

Wastewater Service Area

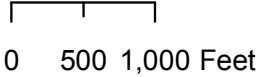
-  Current Area
-  Possible Future Area

Road Centerline

-  VT State Highway - 7.2 miles
-  Class 2 - 21.5 miles
-  Class 3 - 32.2 miles
-  Class 4 - 4.4 miles
-  Private - 26.2 miles

-  River
-  Stream Centerline
-  Lake, Pond or River
-  Parcel Boundary

1:16,000

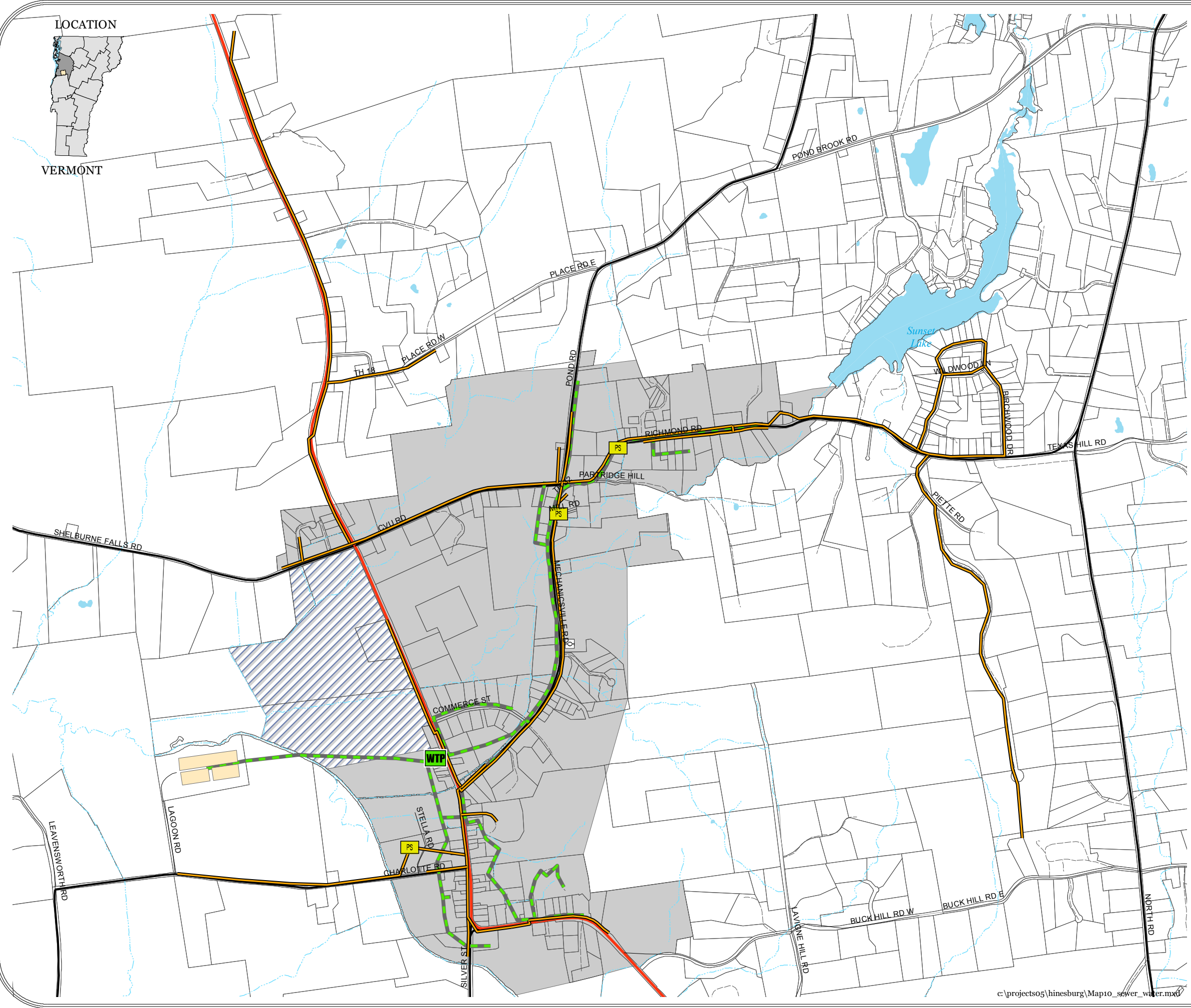


Sources:
sewer and water line - CCRPC 2000 and 2003.
sewer service area - town of Hinesburg, 2004
parcel boundary - 2004 data by GrassRoots GIS
roads - e911 road data, 2004
surface water - VT Hydrography set - 2003.

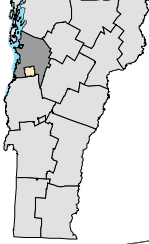


October 27, 2004

Disclaimer:
The accuracy of information presented is determined by its sources. Errors and omissions may exist. The Chittenden County Regional Planning Commission is not responsible for these. Questions of on-the-ground location can be resolved by site inspections and/or surveys by a registered surveyor. This map is not sufficient for delineation of features on-the-ground. This map identifies the presence of features, and may indicate relationships between features, but is not a replacement for surveyed information or engineering studies.



LOCATION



VERMONT